

DETAILED MAP OF MAIN AREA POINTS OF INTEREST

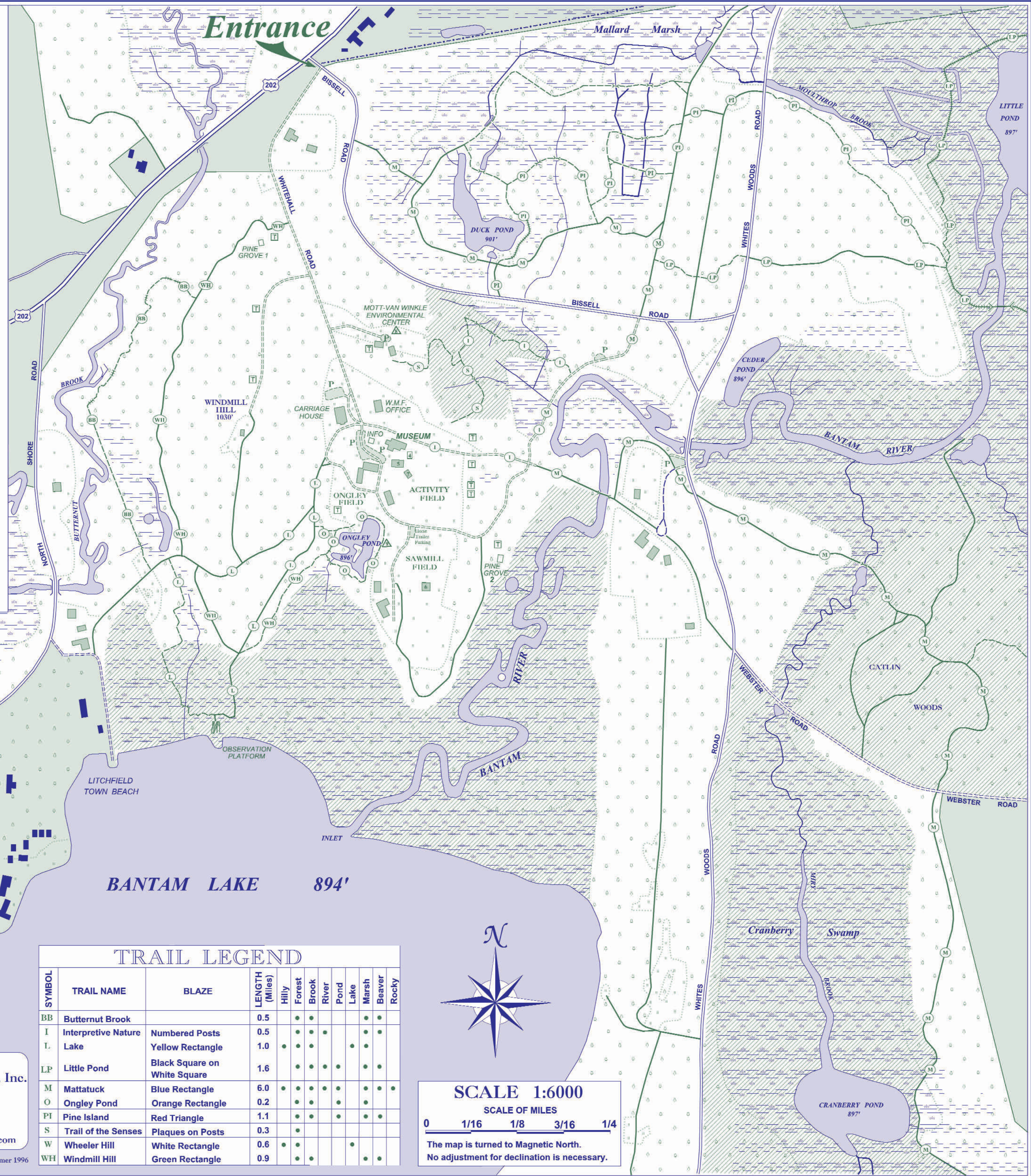
- Avian Enclosure
- Activity Shed
- Mattatuck Astronomical Society Observatory
- Bird Observatory
- Keinholz Memorial Fireplace
- Litchfield Garden Club Garden

ROAD CLASSIFICATIONS

- W.M.F. ROAD
- W.M.F. WOODS ROAD (No Motor Vehicles)
- W.M.F. TRAIL (No Motor Veh., Horses or Bicycles)
- PUBLIC ROAD, Paved
- PUBLIC ROAD, Unpaved
- OTHER PUBLICALLY ACCESSIBLE ROAD OR TRAIL
- PRIVATE ROAD OR TRAIL

OTHER MAP SYMBOLS

- Streams
- Rivers
- Buildings
- Toilet Facilities
- Boardwalks (No Motor Vehicles, Horses or Bicycles)
- Footbridges; Bridges
- Observation Platforms
- W.M.F. Boundary
- Area out of W.M.F. Property, Buildings out of W.M.F.
- Natural Areas
- Wood; Wood's Boundary; Open Field
- Lake or Ponds
- Open Swamp
- Woody Swamps; Wet Woods
- Parking



TRAIL LEGEND												
SYMBOL	TRAIL NAME	BLAZE	LENGTH (Miles)	Hilly	Forest	Brook	River	Pond	Lake	Marsh	Beaver	Rocky
BB	Butternut Brook		0.5									
I	Interpretive Nature	Numbered Posts	0.5									
L	Lake	Yellow Rectangle	1.0									
LP	Little Pond	Black Square on White Square	1.6									
M	Mattatuck	Blue Rectangle	6.0									
O	Ongley Pond	Orange Rectangle	0.2									
PI	Pine Island	Red Triangle	1.1									
S	Trail of the Senses	Plaques on Posts	0.3									
W	Wheeler Hill	White Rectangle	0.6									
WH	Windmill Hill	Green Rectangle	0.9									



SCALE 1:6000
SCALE OF MILES
0 1/16 1/8 3/16 1/4
The map is turned to Magnetic North.
No adjustment for declination is necessary.

Map produced by:
Orienteering Unlimited, Inc.
3 Jan Ridge Road
Somers, NY 10589
(914) 248-5957
www.orienteeingunlimited.com

Fieldwork and drafting: Istvan Szlezucky - Summer 1996
Map updated Spring 2009

WELCOME TO WHITE MEMORIAL

A PRIVATELY-OWNED WILDLIFE
SANCTUARY

THAT WE MAY CONTINUE TO
MAKE THE PROPERTY
AVAILABLE TO THE PUBLIC

PLEASE DO NOT

- BLOCK entrance to roads, woods road and trails
- Ride HORSES and BICYCLES on foot trails.
- HUNT, TRAP, or carry FIREARMS on the property.
- Light FIRES anywhere without a written permit from the main office.

PLEASE DO

- Leave TREES, SHRUBS and FLOWERS as you found them. Help keep the GROUNDS neat and clean
- DRIVE slowly and carefully
- Keep your PET on a leash AT ALL TIMES
- FINISH only with a valid Connecticut fishing license
- Be careful with MATCHES
- CAMP only by permit obtainable at the main and campground offices
- Observe NO PARKING SIGNS
- SWIM only in designated areas
- Support White Memorial by becoming a MEMBER

The White Memorial Foundation and Conservation

Center, located in the northwestern Connecticut foothills of the Berkshire Mountains, welcomes individuals, families and groups to its wide range of facilities for outdoor study and recreation. Created in 1913 by Alain C. White and his sister, May W. White, the Foundation and Center today comprise 4,000 acres of fields, waters and woodlands, 35 miles of trails, a museum, as well as campgrounds, boating facilities, meeting houses, dormitories and special areas for large outdoor educational and recreational gatherings.

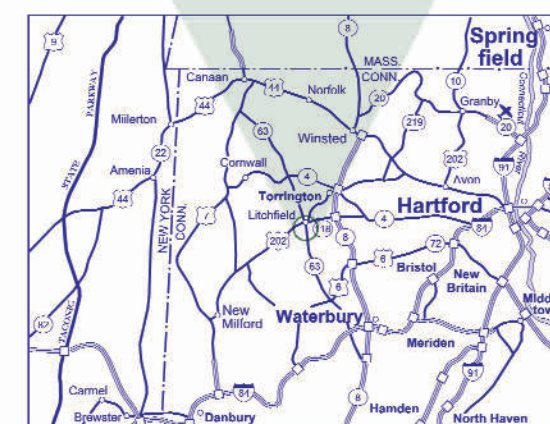
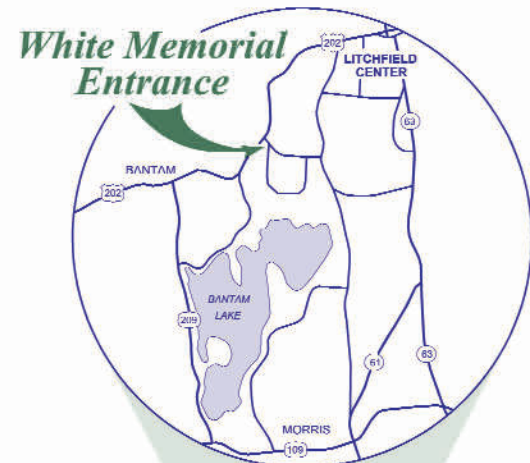
The entrance to White Memorial is located 2.5 miles west of the center of Litchfield on Route 202.

The White Memorial

Conservation Center, located in the heart of the Foundation property, houses a nature museum which attracts thousands of visitors each year. Here one may experience varied exhibits portraying the natural wonders found on the property as well as participate in the many educational programs offered throughout the year by the Center's full-time professional staff and volunteers. Special emphasis is given to children's activities and the museum houses a special section for them.

For information about current programs and membership in the center.

White Memorial Conservation Center, Inc.
80 Whitehall Road
P.O. Box 368
Litchfield, CT 06759-0368
Phone-860-567-0857
Email-info@whitememorialcc.org
Web-www.whitememorialcc.org




THE
WHITE MEMORIAL
CONSERVATION
CENTER
INC.



ON THE
WHITE MEMORIAL
FOUNDATION
PROPERTY
860-567-0857

THE
WHITE MEMORIAL
FOUNDATION
INC.



ROUTE 202
LITCHFIELD, CONN.
860-567-0857

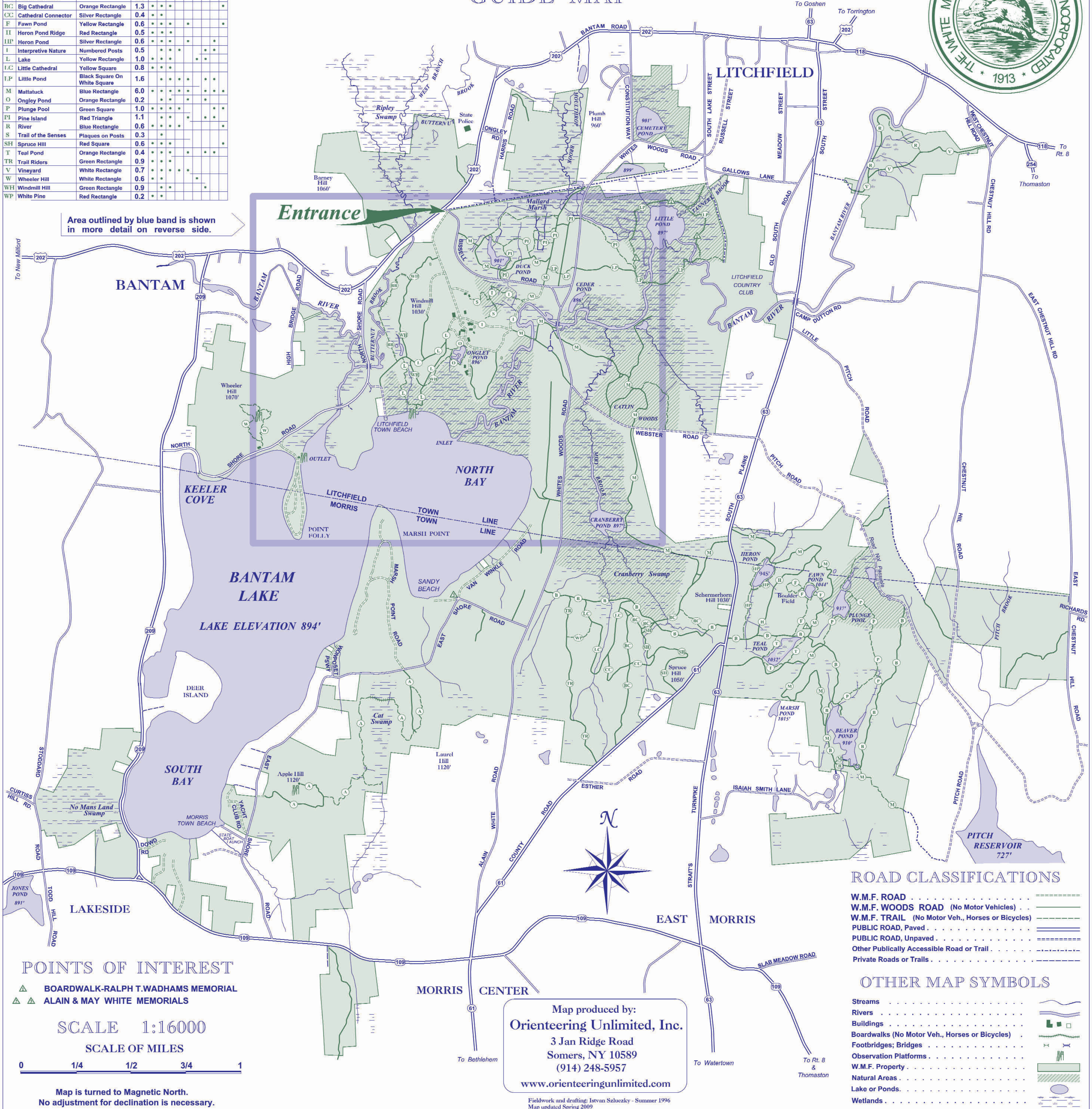
TRAIL LEGEND

SYMBOL	TRAIL NAME	BLAZE	LENGTH (Miles)	Hilly	Forest	Brook	River	Pond	Lake	Marsh	Beaver	Rocky
A	Apple Hill	Blue Rectangle	2.0	*	*	*	*	*	*	*	*	*
B	Beaver Pond	White Rectangle	2.8	*	*	*	*	*	*	*	*	*
BB	Butternut Brook		0.5	*	*	*	*	*	*	*	*	*
BC	Big Cathedral	Orange Rectangle	1.3	*	*	*	*	*	*	*	*	*
CC	Cathedral Connector	Silver Rectangle	0.4	*	*	*	*	*	*	*	*	*
F	Fawn Pond	Yellow Rectangle	0.6	*	*	*	*	*	*	*	*	*
II	Heron Pond Ridge	Red Rectangle	0.5	*	*	*	*	*	*	*	*	*
III	Heron Pond	Silver Rectangle	0.6	*	*	*	*	*	*	*	*	*
I	Interpretive Nature	Numbered Posts	0.5	*	*	*	*	*	*	*	*	*
L	Lake	Yellow Rectangle	1.0	*	*	*	*	*	*	*	*	*
LC	Little Cathedral	Yellow Square	0.8	*	*	*	*	*	*	*	*	*
LP	Little Pond	Black Square On White Square	1.6	*	*	*	*	*	*	*	*	*
M	Mattatuck	Blue Rectangle	6.0	*	*	*	*	*	*	*	*	*
O	Ongley Pond	Orange Rectangle	0.2	*	*	*	*	*	*	*	*	*
P	Plunge Pool	Green Square	1.0	*	*	*	*	*	*	*	*	*
PI	Pine Island	Red Triangle	1.1	*	*	*	*	*	*	*	*	*
R	River	Blue Rectangle	0.6	*	*	*	*	*	*	*	*	*
S	Trail of the Senses	Plaques on Posts	0.3	*	*	*	*	*	*	*	*	*
SH	Spruce Hill	Red Square	0.6	*	*	*	*	*	*	*	*	*
T	Teal Pond	Orange Rectangle	0.4	*	*	*	*	*	*	*	*	*
TR	Trail Riders	Green Rectangle	0.9	*	*	*	*	*	*	*	*	*
V	Vineyard	White Rectangle	0.7	*	*	*	*	*	*	*	*	*
W	Wheeler Hill	White Rectangle	0.6	*	*	*	*	*	*	*	*	*
WH	Windmill Hill	Green Rectangle	0.9	*	*	*	*	*	*	*	*	*
WP	White Pine	Red Rectangle	0.2	*	*	*	*	*	*	*	*	*

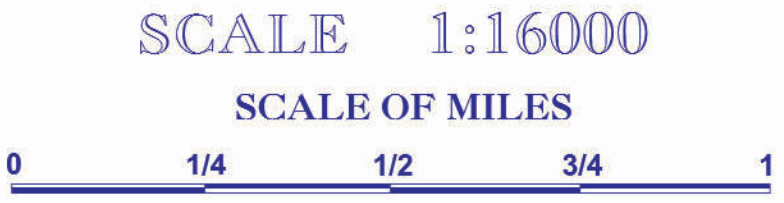
THE WHITE MEMORIAL FOUNDATION, INC. GUIDE MAP



Area outlined by blue band is shown in more detail on reverse side.



POINTS OF INTEREST
 ▲ BOARDWALK-RALPH T. WADHAMS MEMORIAL
 ▲ ALAIN & MAY WHITE MEMORIALS



Map produced by:
Orienteering Unlimited, Inc.
 3 Jan Ridge Road
 Somers, NY 10589
 (914) 248-5957
www.orienteingunlimited.com

Fieldwork and drafting: Istvan Szloczky - Summer 1996
 Map updated Spring 2009

- ROAD CLASSIFICATIONS**
- W.M.F. ROAD
 - W.M.F. WOODS ROAD (No Motor Vehicles)
 - W.M.F. TRAIL (No Motor Veh., Horses or Bicycles)
 - PUBLIC ROAD, Paved
 - PUBLIC ROAD, Unpaved
 - Other Publically Accessible Road or Trail
 - Private Roads or Trails

- OTHER MAP SYMBOLS**
- Streams
 - Rivers
 - Buildings
 - Boardwalks (No Motor Veh., Horses or Bicycles)
 - Footbridges; Bridges
 - Observation Platforms
 - W.M.F. Property
 - Natural Areas
 - Lake or Ponds
 - Wetlands

Map is turned to Magnetic North.
 No adjustment for declination is necessary.