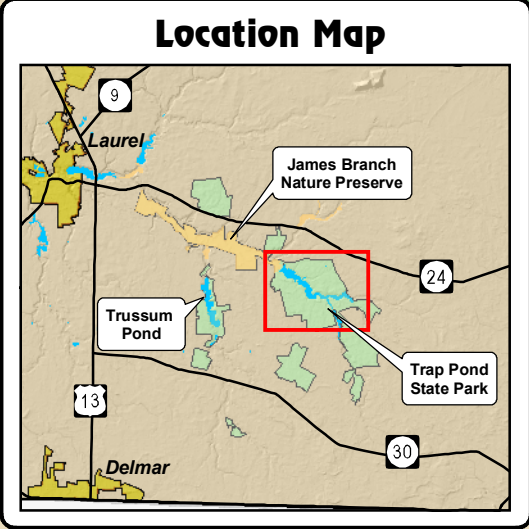
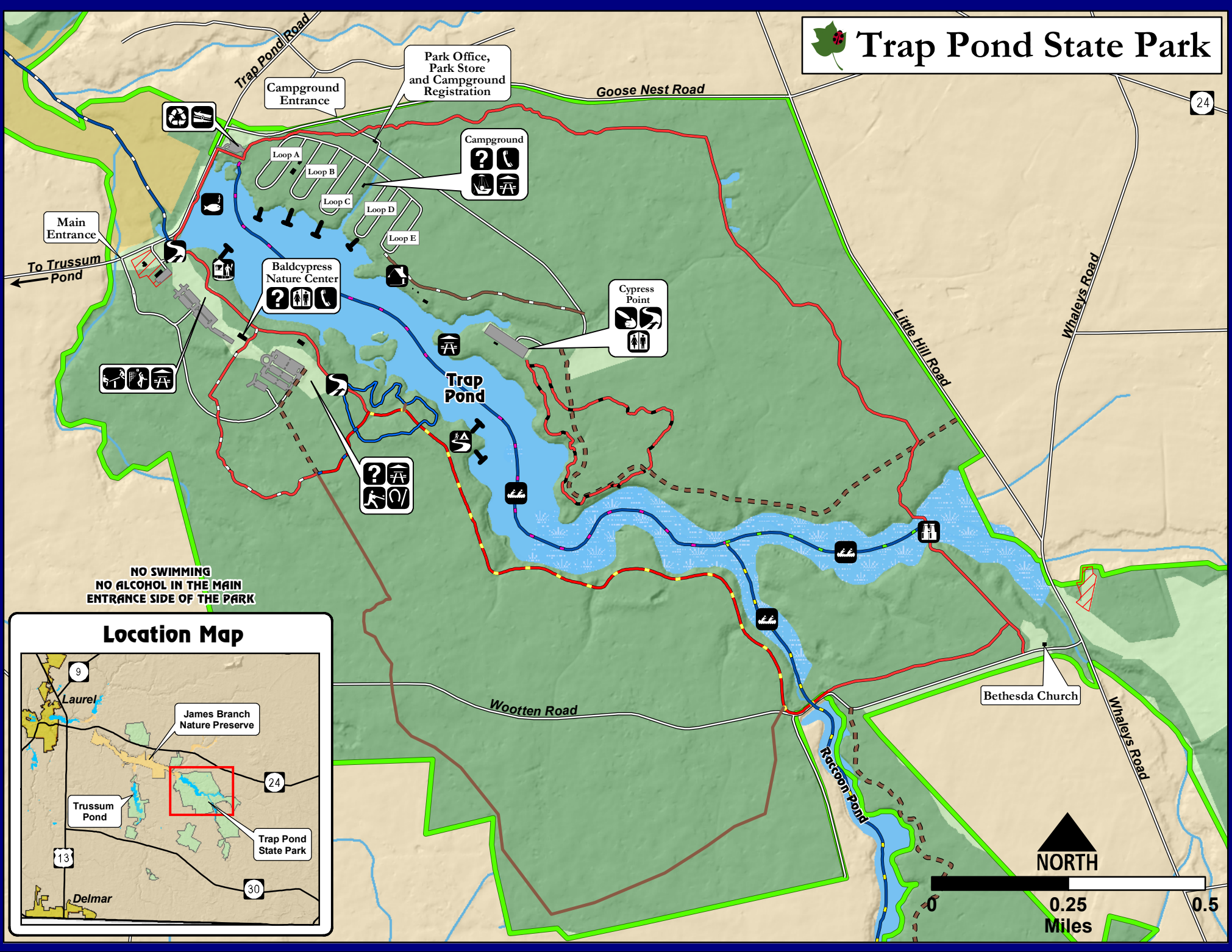


Trap Pond State Park











































Trap Pond State Park

Legend


- | | | |
|--|---|---|
|  Open Park Land |  Restrooms |  Fishing Pier |
|  Wooded Park Lands |  Showers/Bathhouse |  Canoeing/Kayaking |
|  James Branch Nature Preserve |  Telephone |  Playground |
|  Water |  Picnic Pavillion |  Baseball Fields |
|  Baldcypress Swamp |  Recycling |  Beach Volleyball |
|  Restricted Areas |  Cabins and Yurts |  Disc Golf |
|  Buildings |  Primitive Youth Camping |  Horseshoes |
|  Parking Areas |  Boat Launch |  Trail Head |
|  Piers |  Boat Rental |  Scenic Overlook |
|  Information | | |

Trails and Permitted Uses

- | | | | |
|--|---|---|---|
|  American Holly (0.5 mi.) | 
 |  Unnamed Multi-Use Trail (1.6 mi.) | 

 |
|  American Holly (0.2 mi.) | 

 |  Unnamed Hiking Trail (0.4 mi.) |  |
|  Cypress Point (1.0 mi.) |  | Water Trails | |
|  Island Trail (0.6 mi.) |  |  James Branch Water Trail (5.0 mi.) | 
 |
|  Loblolly (1.2 mi.) | 

 |  Trap Pond Water Trail (1.3 mi.) | 
 |
|  Loblolly (3.3 mi.) | 
 |  Terrapin Branch Water Trail (0.4 mi.) | 
 |
|  Unnamed Multi-Use Trail | 

 |  Raccoon Pond Water Trail (0.9 mi.) | 
 |


Trail Descriptions

American Holly Trail

Trail Width	Surface Type	Trail Grade	Accessible
Avg 5 Feet Min 2 Feet	Crushed Stone Packed Earth	Avg 1% Max 5%	 - Yes


The Trail follows a gentle grade making it suitable for all levels of hiking and biking fitness. It joins with the Loblolly Trail to form a loop.

Loblolly Trail

Trail Width	Surface Type	Trail Grade	Accessible
Avg 7 Feet Min 3 Feet	Crushed Stone	Avg 1% Max 10%	 - Yes


The Loblolly Trail loops around Trap Pond linking the Park Office, Campground, and Baldcypress Nature Center. Nature enthusiasts may witness abundant wildlife, wildflowers, and bald cypress trees. The trail popular among birding enthusiasts features an elevated boardwalk that traverses a fresh water wetland.

Cypress Point Trail

Trail Width	Surface Type	Trail Grade	Accessible
Avg 3 Feet Min 2 Feet	Boardwalk Packed Earth	Avg 1% Max 6%	 - Yes

This loop trail meanders through mixed forest and along the pond's edge where abundant bald cypress trees flourish in the park's wetlands. This trail is ideal for all levels of hiking fitness.

Island Trail

Trail Width	Surface Type	Trail Grade	Accessible
Avg 3 Feet Min 2 Feet	Packed Earth	Avg 2% Max 8%	 - Yes

This short loop trail meanders along the pond's edge over a packed earth surface. The trail connects with the American Holly and Loblolly Trails and is suitable for all levels of hiking fitness.



Contact Information

Park Office: (302) 875-5153 Nature Center: (302) 875-5163
Campground Reservations: (877) 987-2757
www.destateparks.com



**Department of Natural Resources
and Environmental Control
Division of Parks and Recreation**

