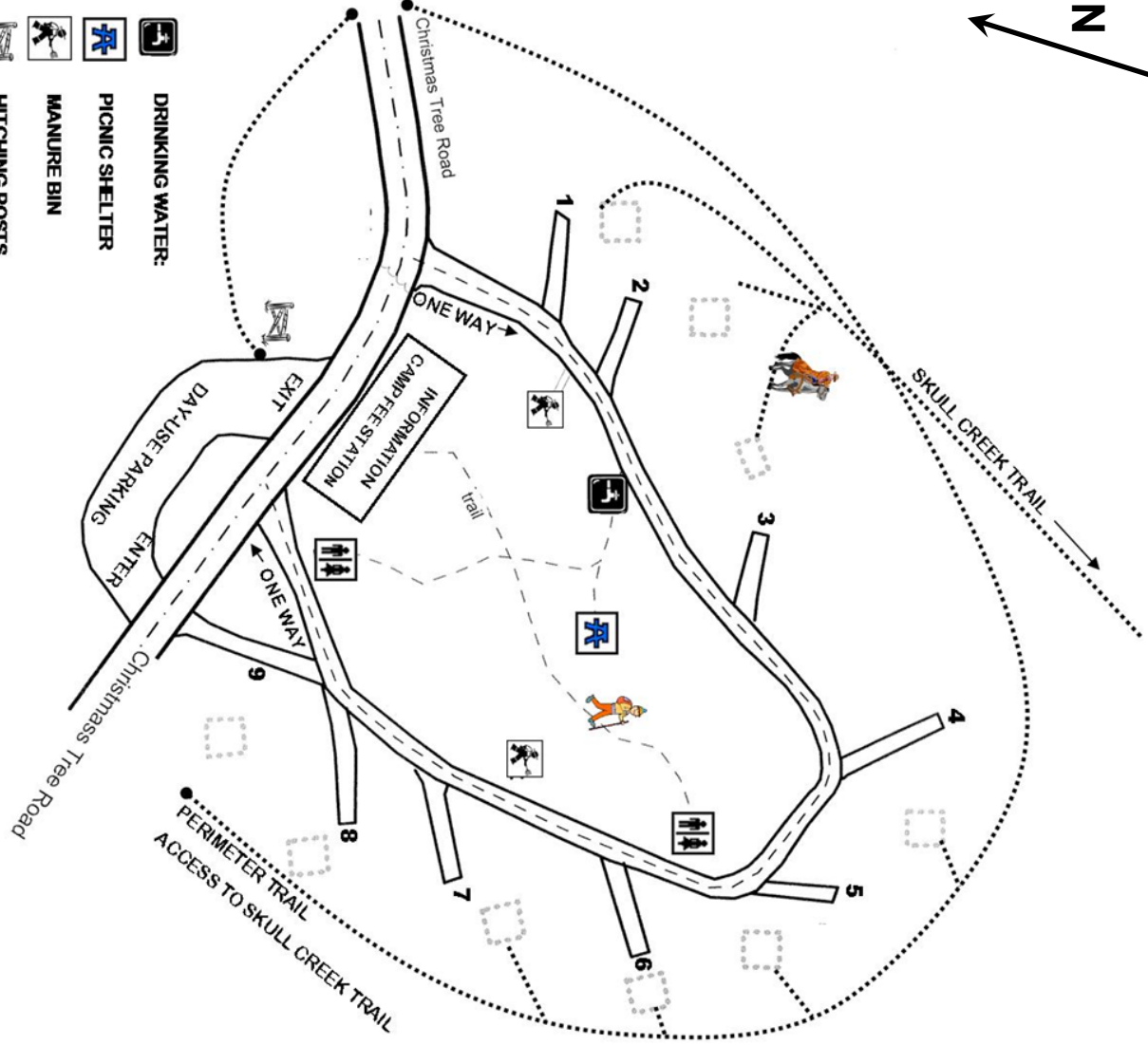




# Santiam Horse Camp

- DRINKING WATER:
- PICNIC SHELTER
- MANURE BIN
- HITCHING POSTS
- RESTROOMS
- CORRALS
- MULTI-USE TRAIL
- FOOT TRAIL



## Volunteers Help Make It Happen

Oregon Equestrian Trails and many other local volunteers donated over 1000 hours of their time to assist the Oregon Department of Forestry develop the Santiam Horse Camp and Monument Peak Non-motorized Trail System. All funding for the Santiam Horse Camp was obtained through revenue from timber harvests on the Santiam State Forest. The Oregon Department of Forestry manages the land for the Greatest Permanent Value. This includes wood products, wildlife habitat, clean water and recreation opportunities.



Season of use: May - October

Elevation: 1,700 feet

9 Drive-in Sites with corrals: \$10.00/night

2 Walk-in Tent Sites: \$5.00/night

Extra Vehicles \$2.00/night

The Santiam Horse Camp and Day-use Area rests among the shade of Douglas-fir trees and is the starting point for a system of non-motorized trails for horses, bicycles and hikers. Horse Campers will find ample room for trailer parking with corrals and stock water for their animals. Trail users travel through miles of diverse forest with clear streams and unique geological formations.

room for trailer parking with corrals and stock water for their animals. Trail users travel through miles of diverse forest with clear streams and unique geological formations.

room for trailer parking with corrals and stock water for their animals. Trail users travel through miles of diverse forest with clear streams and unique geological formations.

room for trailer parking with corrals and stock water for their animals. Trail users travel through miles of diverse forest with clear streams and unique geological formations.

room for trailer parking with corrals and stock water for their animals. Trail users travel through miles of diverse forest with clear streams and unique geological formations.

room for trailer parking with corrals and stock water for their animals. Trail users travel through miles of diverse forest with clear streams and unique geological formations.

room for trailer parking with corrals and stock water for their animals. Trail users travel through miles of diverse forest with clear streams and unique geological formations.

room for trailer parking with corrals and stock water for their animals. Trail users travel through miles of diverse forest with clear streams and unique geological formations.

room for trailer parking with corrals and stock water for their animals. Trail users travel through miles of diverse forest with clear streams and unique geological formations.

room for trailer parking with corrals and stock water for their animals. Trail users travel through miles of diverse forest with clear streams and unique geological formations.

room for trailer parking with corrals and stock water for their animals. Trail users travel through miles of diverse forest with clear streams and unique geological formations.

room for trailer parking with corrals and stock water for their animals. Trail users travel through miles of diverse forest with clear streams and unique geological formations.

room for trailer parking with corrals and stock water for their animals. Trail users travel through miles of diverse forest with clear streams and unique geological formations.

room for trailer parking with corrals and stock water for their animals. Trail users travel through miles of diverse forest with clear streams and unique geological formations.

room for trailer parking with corrals and stock water for their animals. Trail users travel through miles of diverse forest with clear streams and unique geological formations.

room for trailer parking with corrals and stock water for their animals. Trail users travel through miles of diverse forest with clear streams and unique geological formations.

room for trailer parking with corrals and stock water for their animals. Trail users travel through miles of diverse forest with clear streams and unique geological formations.

room for trailer parking with corrals and stock water for their animals. Trail users travel through miles of diverse forest with clear streams and unique geological formations.

room for trailer parking with corrals and stock water for their animals. Trail users travel through miles of diverse forest with clear streams and unique geological formations.

room for trailer parking with corrals and stock water for their animals. Trail users travel through miles of diverse forest with clear streams and unique geological formations.

room for trailer parking with corrals and stock water for their animals. Trail users travel through miles of diverse forest with clear streams and unique geological formations.

room for trailer parking with corrals and stock water for their animals. Trail users travel through miles of diverse forest with clear streams and unique geological formations.

room for trailer parking with corrals and stock water for their animals. Trail users travel through miles of diverse forest with clear streams and unique geological formations.

room for trailer parking with corrals and stock water for their animals. Trail users travel through miles of diverse forest with clear streams and unique geological formations.

room for trailer parking with corrals and stock water for their animals. Trail users travel through miles of diverse forest with clear streams and unique geological formations.

room for trailer parking with corrals and stock water for their animals. Trail users travel through miles of diverse forest with clear streams and unique geological formations.

room for trailer parking with corrals and stock water for their animals. Trail users travel through miles of diverse forest with clear streams and unique geological formations.

room for trailer parking with corrals and stock water for their animals. Trail users travel through miles of diverse forest with clear streams and unique geological formations.

room for trailer parking with corrals and stock water for their animals. Trail users travel through miles of diverse forest with clear streams and unique geological formations.

room for trailer parking with corrals and stock water for their animals. Trail users travel through miles of diverse forest with clear streams and unique geological formations.

room for trailer parking with corrals and stock water for their animals. Trail users travel through miles of diverse forest with clear streams and unique geological formations.

room for trailer parking with corrals and stock water for their animals. Trail users travel through miles of diverse forest with clear streams and unique geological formations.

room for trailer parking with corrals and stock water for their animals. Trail users travel through miles of diverse forest with clear streams and unique geological formations.

room for trailer parking with corrals and stock water for their animals. Trail users travel through miles of diverse forest with clear streams and unique geological formations.

room for trailer parking with corrals and stock water for their animals. Trail users travel through miles of diverse forest with clear streams and unique geological formations.

room for trailer parking with corrals and stock water for their animals. Trail users travel through miles of diverse forest with clear streams and unique geological formations.

room for trailer parking with corrals and stock water for their animals. Trail users travel through miles of diverse forest with clear streams and unique geological formations.

room for trailer parking with corrals and stock water for their animals. Trail users travel through miles of diverse forest with clear streams and unique geological formations.

room for trailer parking with corrals and stock water for their animals. Trail users travel through miles of diverse forest with clear streams and unique geological formations.

room for trailer parking with corrals and stock water for their animals. Trail users travel through miles of diverse forest with clear streams and unique geological formations.

room for trailer parking with corrals and stock water for their animals. Trail users travel through miles of diverse forest with clear streams and unique geological formations.

room for trailer parking with corrals and stock water for their animals. Trail users travel through miles of diverse forest with clear streams and unique geological formations.

room for trailer parking with corrals and stock water for their animals. Trail users travel through miles of diverse forest with clear streams and unique geological formations.

room for trailer parking with corrals and stock water for their animals. Trail users travel through miles of diverse forest with clear streams and unique geological formations.

room for trailer parking with corrals and stock water for their animals. Trail users travel through miles of diverse forest with clear streams and unique geological formations.

room for trailer parking with corrals and stock water for their animals. Trail users travel through miles of diverse forest with clear streams and unique geological formations.

room for trailer parking with corrals and stock water for their animals. Trail users travel through miles of diverse forest with clear streams and unique geological formations.

room for trailer parking with corrals and stock water for their animals. Trail users travel through miles of diverse forest with clear streams and unique geological formations.

room for trailer parking with corrals and stock water for their animals. Trail users travel through miles of diverse forest with clear streams and unique geological formations.

room for trailer parking with corrals and stock water for their animals. Trail users travel through miles of diverse forest with clear streams and unique geological formations.

room for trailer parking with corrals and stock water for their animals. Trail users travel through miles of diverse forest with clear streams and unique geological formations.

room for trailer parking with corrals and stock water for their animals. Trail users travel through miles of diverse forest with clear streams and unique geological formations.

room for trailer parking with corrals and stock water for their animals. Trail users travel through miles of diverse forest with clear streams and unique geological formations.

room for trailer parking with corrals and stock water for their animals. Trail users travel through miles of diverse forest with clear streams and unique geological formations.

room for trailer parking with corrals and stock water for their animals. Trail users travel through miles of diverse forest with clear streams and unique geological formations.

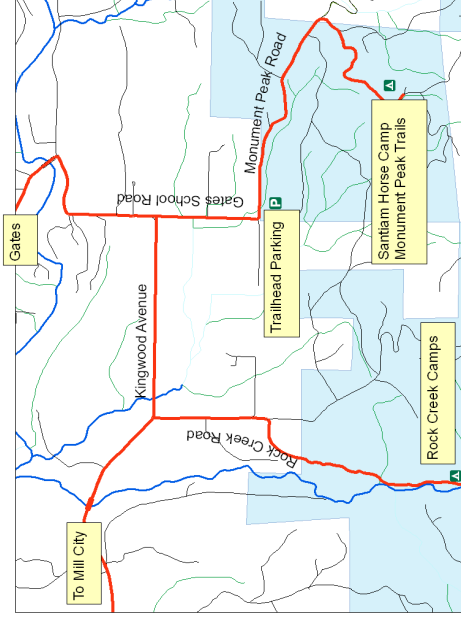
room for trailer parking with corrals and stock water for their animals. Trail users travel through miles of diverse forest with clear streams and unique geological formations.

room for trailer parking with corrals and stock water for their animals. Trail users travel through miles of diverse forest with clear streams and unique geological formations.

room for trailer parking with corrals and stock water for their animals. Trail users travel through miles of diverse forest with clear streams and unique geological formations.

## Getting there:

- From Salem take Highway 22 eastbound 30 miles until you reach the town of Gates.
- Turn right (south) onto Horeb Road and drive about 300 feet. Turn left from Horeb Road onto Sorbin Street.
- Drive .3 miles through Gates crossing the river until you reach Gates School Road.
- Turn right (west) on Gates School Road and drive 1.1 miles until you reach Henness Lane.
- Turn left (east) at Henness Lane. Pavement ends and becomes gravel road. This is the Monument Peak Road and day-use parking area for access to the Monument Peak Trail System.
- Drive 1.1 miles up Monument Peak Road until you reach Xmas Tree Road. Turn right (west) on Xmas Tree Road.
- Drive .3 miles to Santiam Horse Camp.






## KNOW BEFORE YOU GO...

- Trails: The Monument Peak Trail System is a multi-use non-motorized trail system. Please respect all trail users rights and practice trail courtesies.
- Pack it In, Pack it Out: Where trash receptacles are not provided, carry out garbage and leave the area clean for the next visitor to enjoy.
- Camping and Campfires: Campfires are allowed in designated metal fire rings only. Please do not leave campfires unattended. When you leave please make sure campfires are completely extinguished and cool to the touch.
- Use of Firearms: Discharging firearms is prohibited in campgrounds. Target shooting is prohibited near roads and trails in this area.
- Motorized Vehicles: All motorized vehicles are restricted to maintained gravel roads only. Off-road use is prohibited.
- Logging Operations: Please be cautious while driving on forest roads. Please drive slow and be on the lookout for log trucks and other forest visitors.
- Fire prevention: Be aware of fire regulations and restrictions.

Welcome to

# Santiam Horse Camp & Monument Peak Trail System Santiam State Forest



Photos by: Jerry Vavra Photography

## Santiam State Forest

22965 NORTH FORK RD SE  
LYONS, OR 97358

Phone: 503-859-2151





# MONUMENT PEAK TRAIL SYSTEM

Santiam State Forest

The Monument Peak Trail System is located on the Santiam State Forest. It is approximately 12 miles in length. Horses, mountain bikers, and hikers are allowed on these non-motorized, multi-use trails.

There are two staging areas for the trail system. The first is located at the beginning of the Monument Peak Road where the pavement turns to gravel. The second is located at the Santiam Horse Camp. The Monument Peak Trail system is growing. You may see new trails currently under construction.

Individual trails may be closed at any time due to active forest management operations, ongoing project work, or to prevent trail damage. To help protect the trails, please avoid using them during periods of heavy rainfall. Check the trail signs, forest information boards and the Santiam State Forest website for trail

All trails open to:



Non-motorized use only

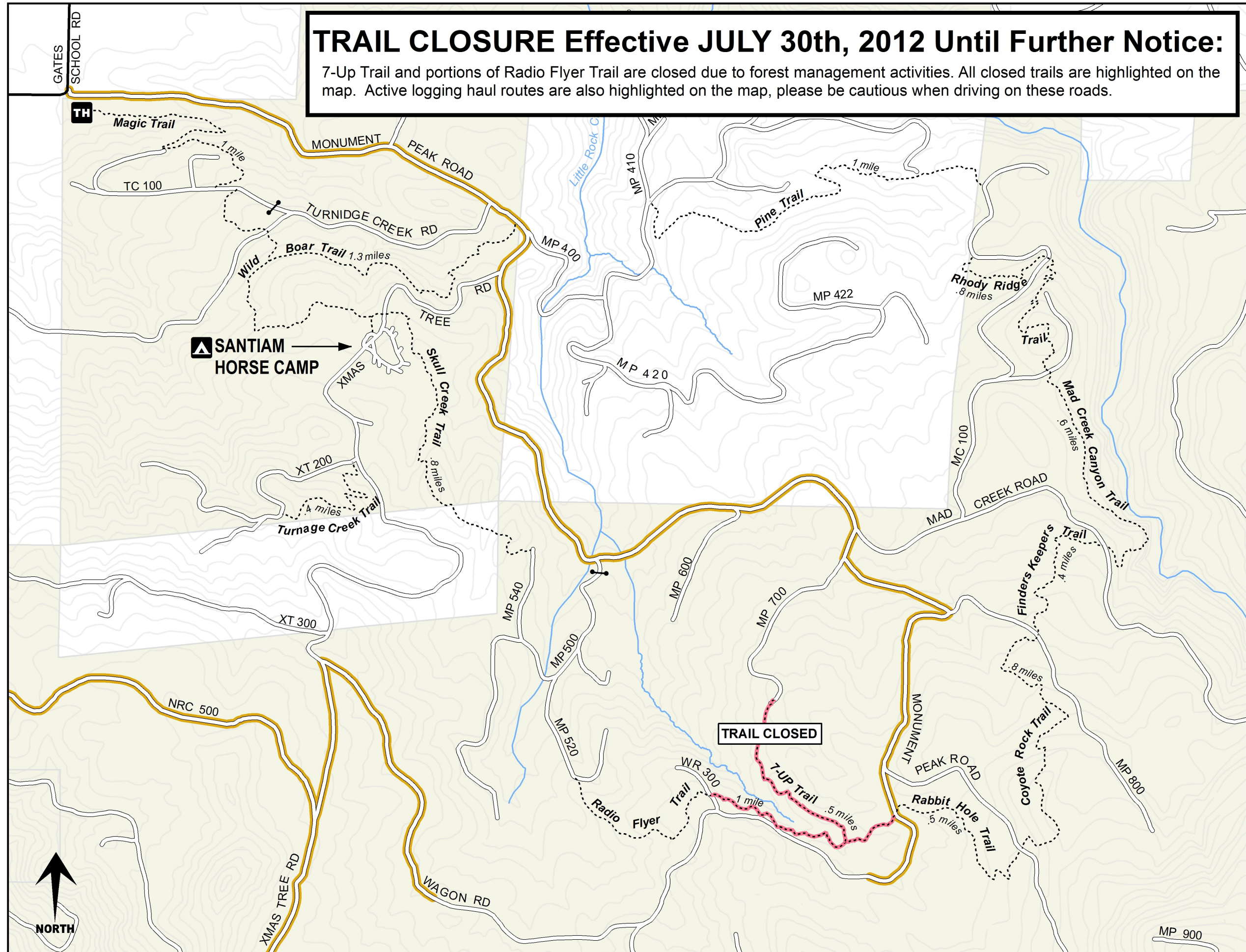


## MAP LEGEND

- Paved Road
- Forest Road
- Active Haul Route
- Trail
- Closed Trail
- Streams
- 40 Foot Contours
- ODF Ownership
- Gate
- Campground
- Trailhead

## TRAIL CLOSURE Effective JULY 30th, 2012 Until Further Notice:

7-Up Trail and portions of Radio Flyer Trail are closed due to forest management activities. All closed trails are highlighted on the map. Active logging haul routes are also highlighted on the map, please be cautious when driving on these roads.



For more information call the Oregon Department of Forestry, Lyons Office at 503.859.2151

