










**LEGEND**

-  PARKING
  -  CROSS COUNTY TRAIL
  -  GILES RUN MEADOW TRAIL
  -  WORKHOUSE TRAIL
  -  SLAUGHTERHOUSE LOOP (NO HORSES)
  -  DAIRY BARN LOOP
  -  PASTURE LOOP
  -  POWER STATION LOOP (NO HORSES)
  -  APPLE ORCHARD LOOP
- 0 250 500 1,000 Feet

N



Barrett House

P

Giles Run Meadow Park

P

FURNACE RD

LORTON RD

LORTON RD

Equestrian Area

FURNACE RD

**LAUREL HILL  
EQUESTRIAN AREA  
Shared-Use Trails Map**