







Kinderhook Horse Trail

Map Projection: Universal Transverse Mercator,
Zone 17 North
Map Datum: North American Datum, 1927
Contour Interval: 20 meters

1:25,000 1 inch equals 0.39 miles

Legend

	Kinderhook Horse Trail		Elevation Points
Recreation Sites			
	Boat Dock		
	Trailhead		
	Wayne National Forest		
	Private Land		
Roads			
	Forest (non-system)		
	Forest (system)		
	Interstate		
	US Highways		
	On-ramp		
	State Route		
	County		
	Township		
	Municipal		
	Unclassified		

SmartMap by
www.TrailMeister.com

