











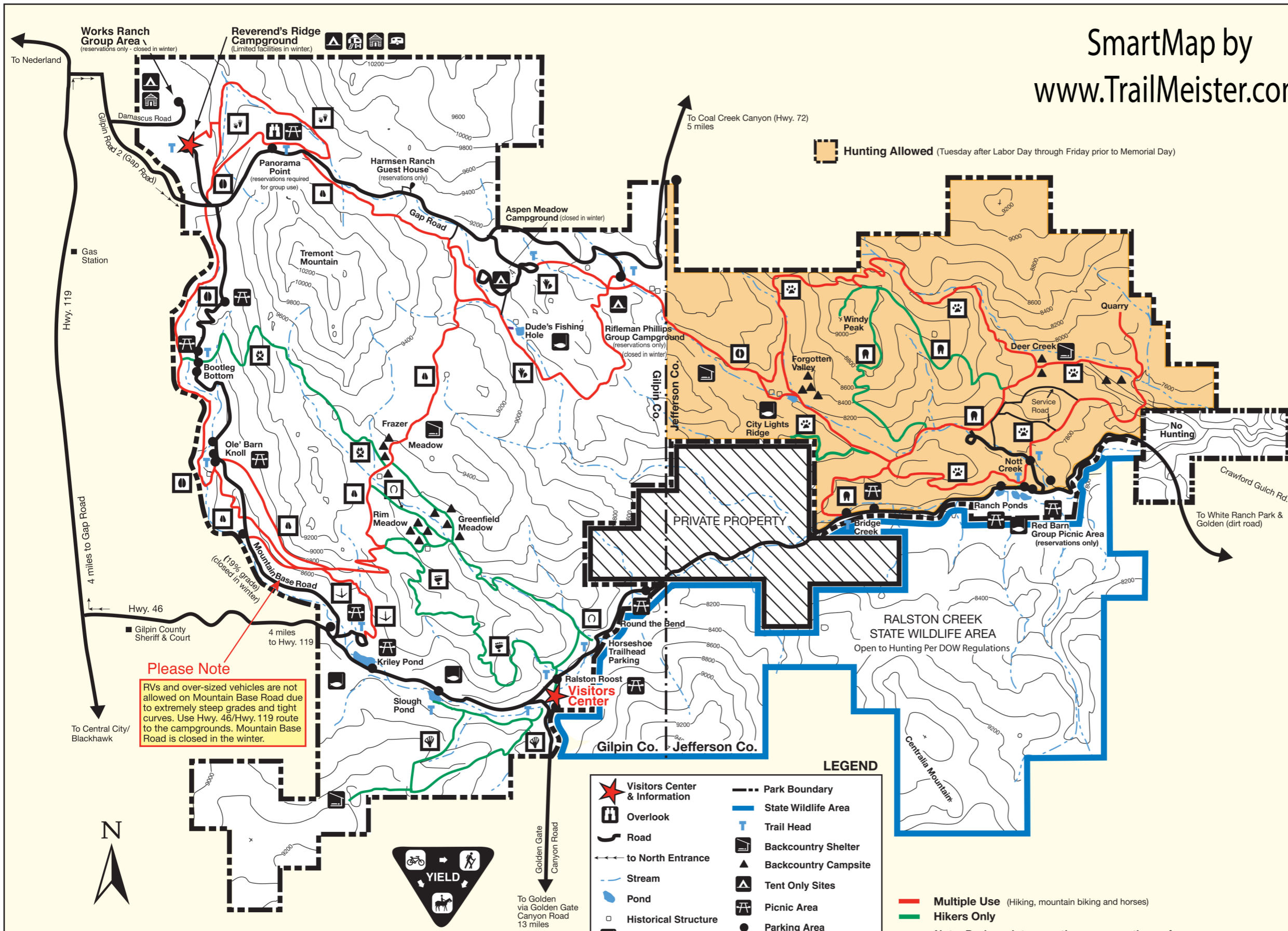


GOLDEN GATE CANYON

Trails



















-  **Beaver - Most Difficult** 2.5 mi.
Start: Visitor Center
End: Visitor Center
-  **Black Bear - Most Difficult** 2.8 mi.
Start: Ralston Roost Trailhead
End: Mule Deer Trail
-  **Blue Grouse - Moderate** 0.7 mi.
Start: Kriley Pond
End: Intersection with Mule Deer Trail
-  **Buffalo - Moderate** 1.2 mi.
Start: Rifleman Phillips
End: Forgotten Valley
-  **Burro - Difficult** 4.5 mi.
Start: Bridge Creek
End: Bridge Creek
-  **Coyote - Most Difficult** 2.0 mi.
Start: Bootleg Bottom
End: Frazer Meadow
-  **Elk - Moderate** 2.2 mi.
Start: Ole' Barn Knoll
End: Intersection with Raccoon Trail
-  **Horseshoe - Moderate** 1.8 mi.
Start: Horseshoe Trailhead
End: Frazer Meadow
-  **Mountain Lion - Difficult** 6.7 mi.
Start: Nott Creek
End: Nott Creek
-  **Mule Deer - Moderate** 5.2 mi.
Start: Ole' Barn Knoll
End: Panorama Point
-  **Raccoon - Moderate** 2.5 mi.
Start: Reverend's Ridge
End: Reverend's Ridge via Panorama Point
-  **Snowshoe Hare - Difficult** 3.0 mi.
Start: Aspen Meadow
End: Aspen Meadow



 **Hunting Allowed** (Tuesday after Labor Day through Friday prior to Memorial Day)



Please Note
RVs and over-sized vehicles are not allowed on Mountain Base Road due to extremely steep grades and tight curves. Use Hwy. 46/Hwy. 119 route to the campgrounds. Mountain Base Road is closed in the winter.

LEGEND

| | |
|---|---|
|  Visitors Center & Information |  Park Boundary |
|  Overlook |  State Wildlife Area |
|  Road |  Trail Head |
|  to North Entrance |  Backcountry Shelter |
|  Stream |  Backcountry Campsite |
|  Pond |  Tent Only Sites |
|  Historical Structure |  Picnic Area |
|  Fishing |  Parking Area |
| Cabins |  Yurts |
| |  Campsites with Electric |

 **Multiple Use** (Hiking, mountain biking and horses)
 **Hikers Only**
Note: During winter months, some sections of trails and signage may not be visible due to snow.