

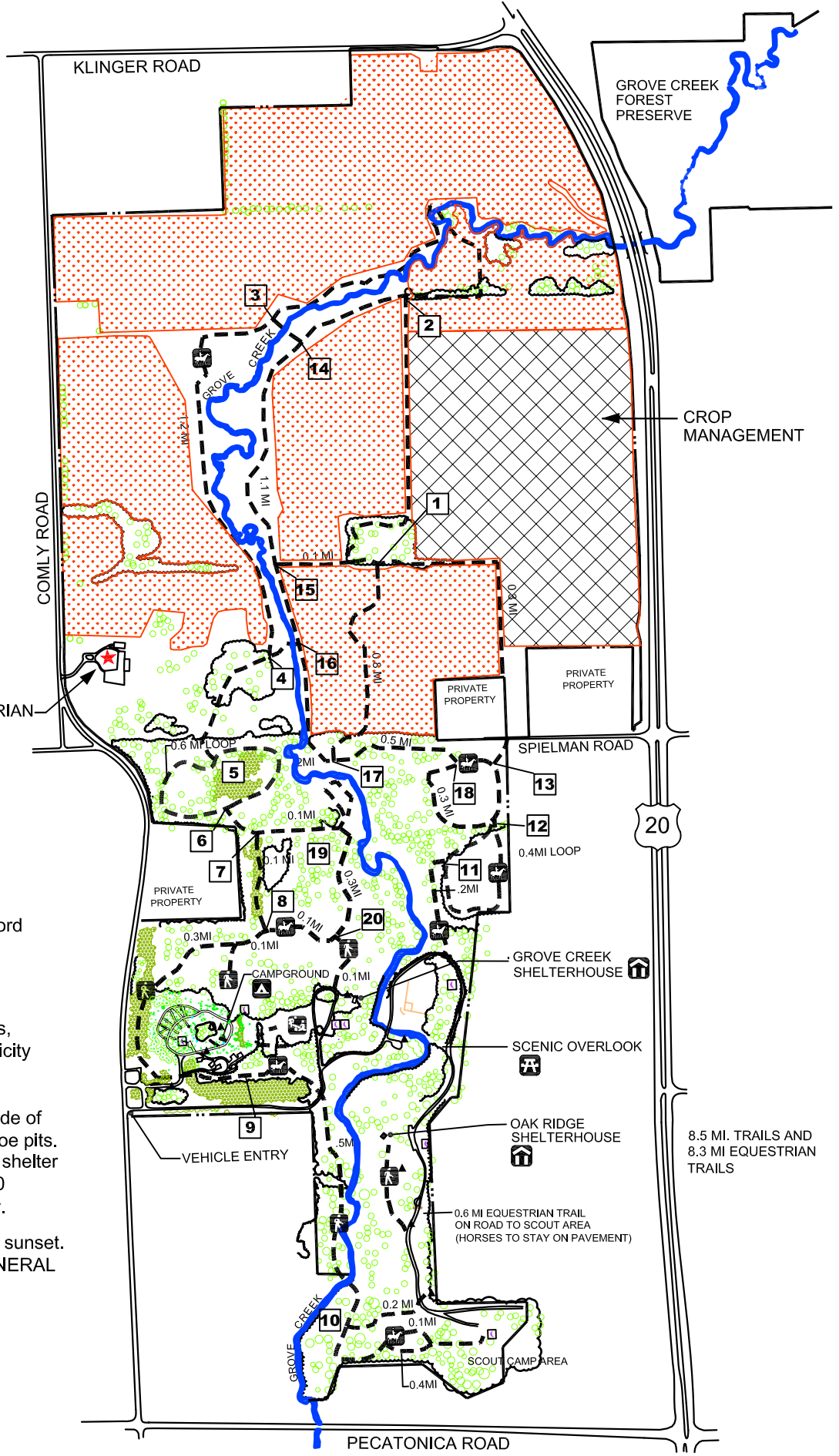


# LEGEND

-  CAMP GROUND
-  PICNIC AREA
-  SHELTER
-  EQUESTRIAN TRAIL
-  PEDESTRIAN TRAIL
-  PLAY AREA
-  OUTHOUSE
-  HANDICAP ACCESSIBLE OUTHOUSE
-  EQUESTRIAN PARKING
-  WELL
-  TRAIL INTERSECTION MARKINGS

-  PRAIRIE RESTORATION
-  CROP AREAS (79 ACRES)

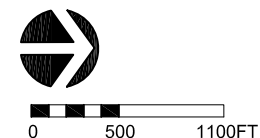


**DIRECTIONS:** 12 miles west of Rockford on Hwy. 20 to Pecatonica Rd., south 1 mile to Comly Rd., west 1 1/2 mile.

**DESCRIPTION:** 636 acre preserve - 2 ballfields, stream (Grove Creek), toilets, water. 60 site campground with electricity & dump station.

**OAK RIDGE:** Stone shelter on north side of preserve 8 tables, 48 people. Horseshoe pits. No electricity. **GROVE CREEK:** Stone shelter on south side of preserve. 5 tables, 30 people. Horseshoe pits. No electricity.

**NOTE:** Preserve closes 1/2 hour after sunset. All reservations are subject to the GENERAL USE REGULATION ORDINANCE.



8.5 MI. TRAILS AND 8.3 MI EQUESTRIAN TRAILS

# SEWARD BLUFFS FOREST PRESERVE

16999 & 17617 COMLY ROAD



APRIL 2011