
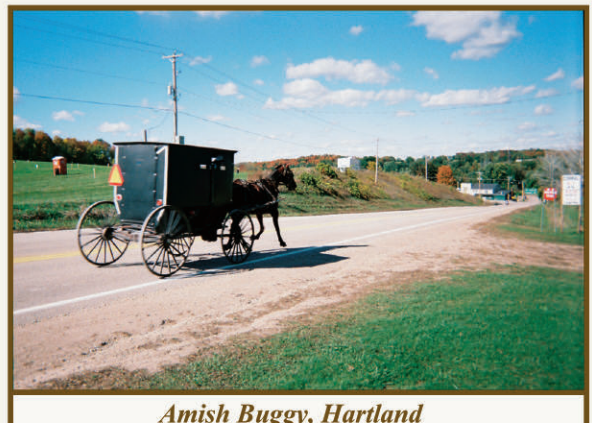


Shawano County Summer Recreation




Sunset on Shawano Lake




Amish Buggy, Hartland




Mountain Bay Trail, Shawano



Colorama Trail Ride, Caroline



Scenic Canoe Trip, Wolf River



Hayman Falls County Park, Pella



5K Mountain Bay Run, Shawano

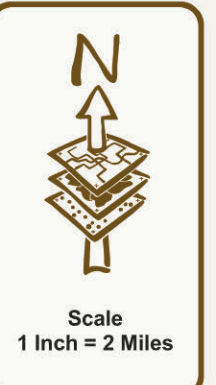


Shawano County Fair, Labor Day Weekend



Shawano Ski Sharks, Wolf River

- County Parks
- Future Mountain Bay
- Waterbodies
- Boat Landings
- Mountain Bay
- Cities
- WIOWASH
- Villages
- Shelter/Picnic Area
- Federal/State Highways
- Paybox/Parking
- County Highways
- Historical Site
- Town/Municipal Roads
- Golf Courses
- Private Roads
- Campgrounds
- Railroads
- Townships
- Unincorporated Areas



MILEAGE BETWEEN COMMUNITIES

WIOWASH Trail	Mountain Bay Trail
Biramwood-Eland.....4 mi.	Eland-Bowler.....11 mi.
Eland-Wittenberg.....4 mi.	Bowler-Lyndhurst.....5 mi.
Wittenberg-Tigerton.....7 mi.	Lyndhurst-Thornton.....7 mi.
Tigerton-Marion*.....8 mi.	Thornton-west Shawano.....4 mi.
*Last 4 miles to Marion via CTY Hwy 55 and S	west to East Shawano.....6 mi.
	East Shawano-Bondue1.....5 mi.
	Bondue1-Zachow.....5 mi.
	Zachow-Pulaski.....8 mi.



Information depicted on this map was interpreted from digital orthophotography and various other land records. An attempt was made to accurately represent the information shown herein, however, recent changes in the physical and cultural landscape many not be represented. This map is intended for planning and general use only. Please refer to the original source documents for detailed information. If you have any questions or discover any discrepancies on this map please contact the Shawano County Technology Services Office. 715-526-4614

