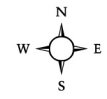


MINNESOTA VALLEY STATE RECREATION AREA AND TRAIL

FACILITIES

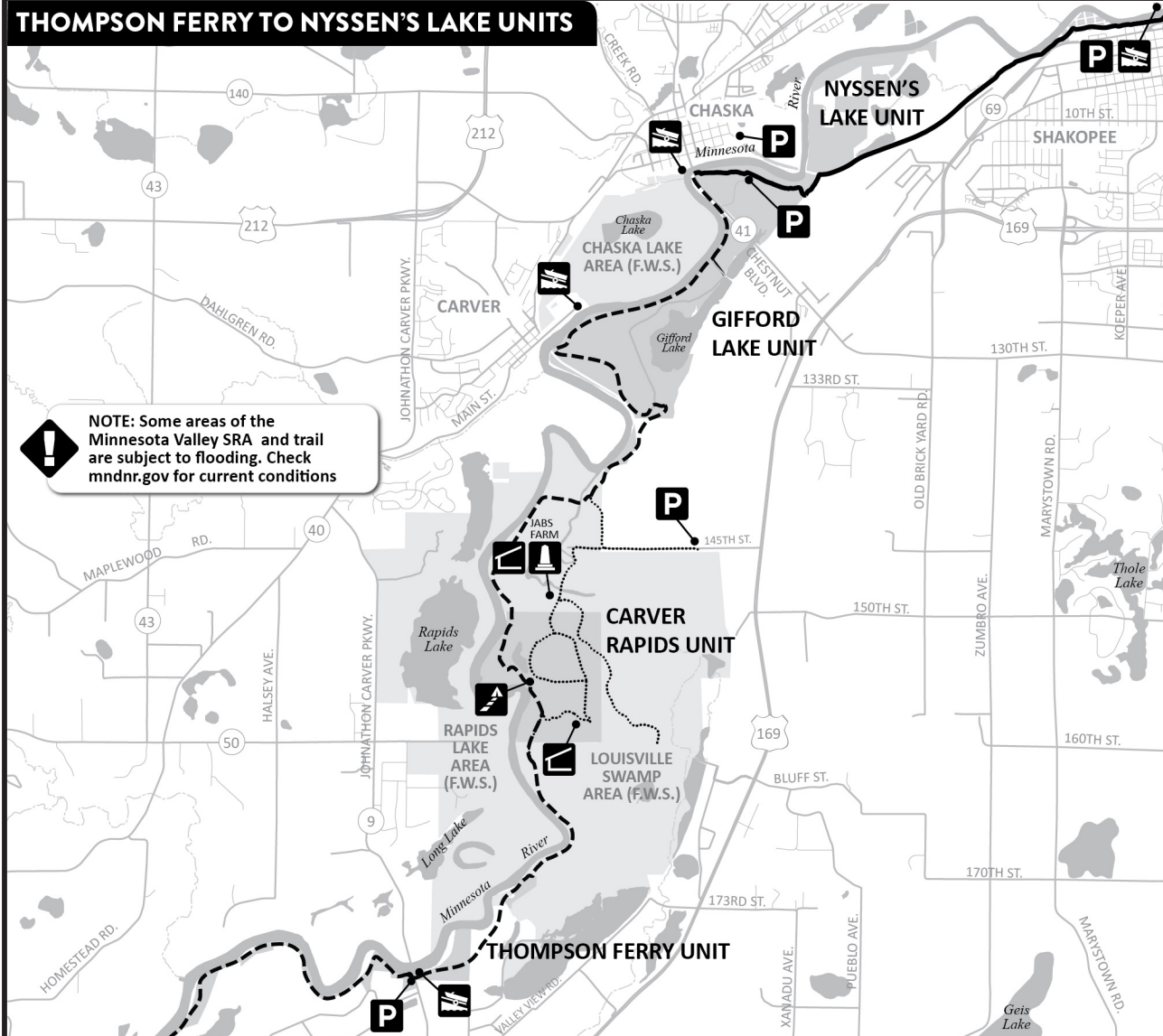
- Parking
- Trail Center
- Picnic Area
- Shelter
- Boat Ramp
- Carry-in Access
- Historic Site
- Equestrian Campground
- Hike-in Campsite
- Drinking Water



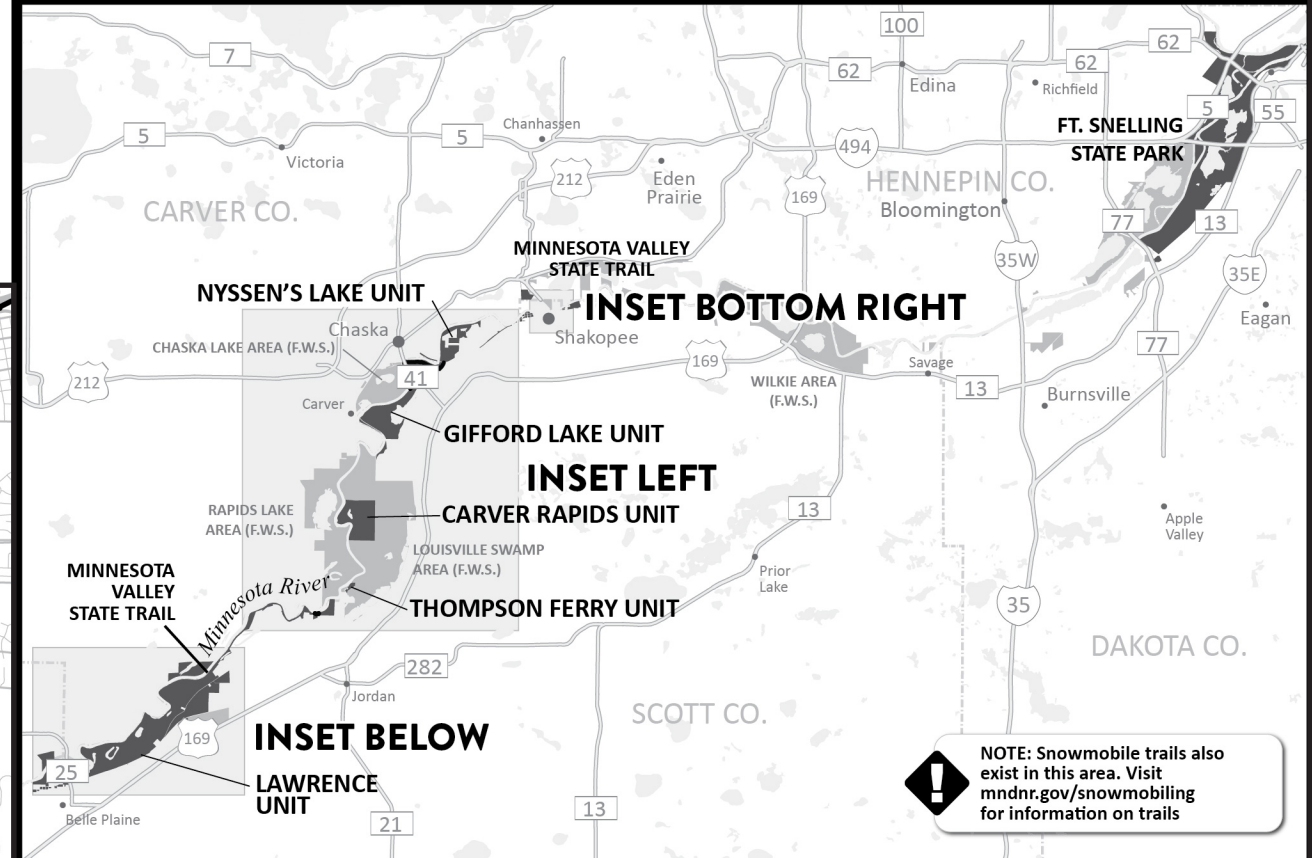
TRAILS

- Minnesota Valley State Trail (paved)
- Minnesota Valley State Trail (multi-use, unpaved)
- Multi-use Trails (unpaved)
- Hiking Club (in Lawrence Unit, may be closed or rerouted during flood conditions)

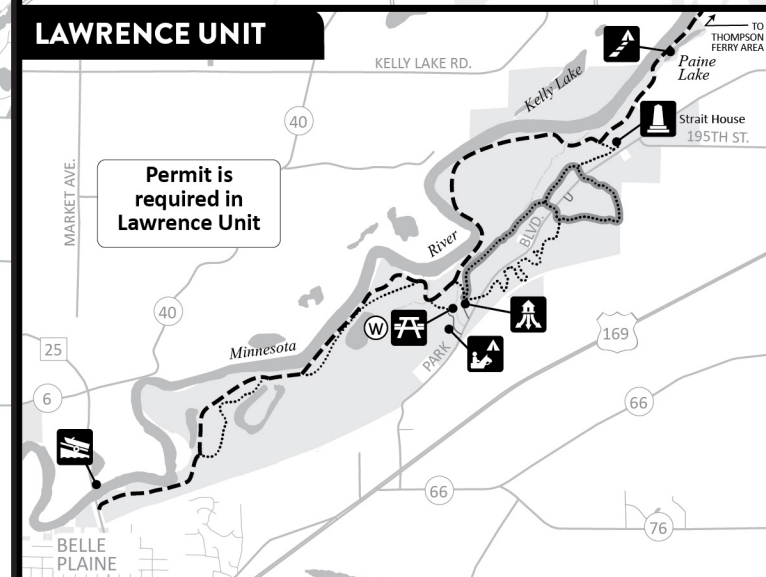
THOMPSON FERRY TO NYSSEN'S LAKE UNITS



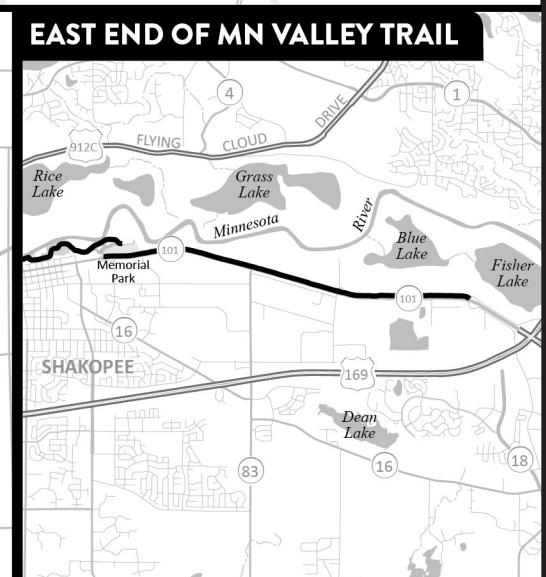
MINNESOTA VALLEY STATE RECREATION AREA OVERVIEW



LAWRENCE UNIT



EAST END OF MN VALLEY TRAIL



MAP AND GUIDE: MINNESOTA VALLEY RECREATION AREA

19825 PARK BOULEVARD
JORDAN, MN 55352
SCOTT COUNTY
651-259-5774



VISITOR TIPS

- Share the trail with other users. Bikes yield to horses and pedestrians. Pedestrians yield to horses.
- Check for ticks after your hike.
- Watch out for wild parsnip plants.
- In the winter, snowmobiles must be registered or have a snowmobile state trail sticker to use the state trail.
- In an emergency call 911.
- Non-emergency sheriff's number: 952-445-1411.



ONLY HAVE AN HOUR?

- Bring your GPS and search for a hidden geocache.
- Hike the Hiking Club Trail to find the hidden password.
- Pack a picnic breakfast, lunch or dinner and enjoy the quiet sounds.
- Watch for wildlife like river otters, beavers, deer and birds.



LOOKING FOR MORE TO DISCOVER?
VISIT MNDNR.GOV/MINNESOTAVALLEY

ABOUT THE RECREATION AREA

The Minnesota Valley State Recreation was created in 1994 when several existing trails, and the land around them, were combined. Today, it protects 5,490 acres of diverse plant and wildlife communities. It also offers equally diverse recreation like hiking, biking, bird watching, horseback riding, snowmobiling and more.

Look for evidence of the area's past during your visit. Ten thousand years ago, Glacial River Warren carved the Minnesota River Valley. It then retreated, leaving behind this broad valley and a much smaller stream.



Enjoy miles of trails along the river.

TRAIL HIGHLIGHTS

Hiking

Hike the Minnesota Valley State Trail or walk miles of mowed trails around prairies and wetlands in the **Lawrence Unit** of the recreation area. For even more hiking, visit the recreation area's waysides:

- **Carver Rapids/Louisville Swamp** offers parking and merges the Minnesota DNR trails with the United States Fish and Wildlife trails.
- **Gifford/Nyssen Lake** combines hiking and fishing all in one location. Hike the Minnesota Valley State Trail or fish the Minnesota River or Gifford Lake.
- **Shakopee** hosts a long stretch of the Minnesota Valley State Trail and has many connecting trails for additional mileage. Park at Memorial or Huber parks in downtown Shakopee.

Biking

Bicycle 27.1 miles through varied landscapes on the Minnesota Valley State Trail. You'll encounter natural and paved surfaces along the way.

Horseback Riding

Purchase a horse permit at the self-registration kiosk and you and your horse can travel trail from Belle Plaine to Chaska. The terrain varies from flat to gradual inclines. Expect hills in the Lawrence and Carver Rapids units. An equestrian campground in the recreation area offers the chance for a longer trip. The Minnesota Valley State Trail is typically closed to horseback riders December 1 – May 15.

Trail Conditions

The Minnesota River may flood when large amounts of rain enter the watershed. Be sure to check the DNR website for closures before you visit. The following trail segments are often wet and muddy, so bring proper footwear: west of the Thompson Ferry Unit parking area, west of the Carver Rapids Unit Parking area, east of the Chaska Parking area, and many sections in the Lawrence Unit.

SO EVERYONE CAN ENJOY...

A full set of STATE PARK RULES AND REGULATIONS is available at mndnr.gov.



RECREATION AREA OPEN
8 a.m.–10 p.m. daily.



VEHICLE PERMITS
Permit required for the Lawrence Unit; purchase at trail center kiosk.



PETS WELCOME
Keep on 6-foot leash; pick up after; attend at all times; not allowed in buildings or at beaches.



CAMPGROUND QUIET HOURS
10 p.m.– 8 a.m.; only registered campers may be in campground during quiet hours.



FIREWOOD
Must be purchased at this site or from vendors who sell wood approved for this site; no gathering firewood in the park.



CURIOUS ABOUT THE MINNESOTA VALLEY STATE TRAIL?
VISIT MNDNR.GOV/STATETRAILS

? MORE INFORMATION

Minnesota Department of Natural Resources
Information Center
500 Lafayette Rd., St. Paul, MN 55155-4040
888-646-6367 or mndnr.gov/parks

The Minnesota Department of Natural Resources is an Equal Opportunity Employer.

This information may be available in alternative format upon request.

m MINNESOTA
STATE PARKS AND TRAILS