





ALLARDALE

Medina County Park District

INTERSTATE 271

-  INNER LOOP (PAVED)
(1/2 MILE)
-  OUTER LOOP
(1 MILE)
-  WILDFLOWER TRAIL
(1/4 MILE)
-  PARK BOUNDARY

-  Park Entrance
-  Points of Interest
-  Sledding Hill
-  Rest Rooms
-  Picnic Shelter
-  Picnic Area
-  Drinking Fountain



Welcome to Allardale...



Stan and Esther Allard cut ribbon for opening of Allardale in October 1997

In 1992, Stan and Esther Allard donated this three-generation family farm to the people of Medina County.

For decades, Allardale has been recognized

as a leading example of stewardship and land conservation. In the 1930's, Allardale was one of the first farms in the county to practice soil-saving techniques such as contour strip farming and planting pines and spruces along steep hillsides. Since that time, it is estimated that over 100,000 trees have been planted in collections of black walnut, red and white oak, tuliptree, white pine, and cucumber tree to list only a few. Allardale has received numerous honors from the Ohio Department of Natural Resources Division of Forestry and is considered one of the finest tree farms in Ohio.

As you visit Allardale, please stay on the designated trails, and do not remove any plant material or natural objects of any kind.

Medina County Park District

6364 Deerview Lane
Medina, Ohio 44256
(330) 722-9364
336-6657, Ext. 9364
225-7100, Ext. 9364