

To inform the public of recreational and educational opportunities, the District erects entrance signs and informational kiosks. The District also publishes a free brochure with recreational information and publishes an online *Recreation Guide to District Lands* that includes property descriptions, maps and driving directions to each property. The online version of the guide is available at [floridaswater.com/recreationguide](http://floridaswater.com/recreationguide).

of some properties may be closed due to ongoing construction or conservation projects.

hunting, fishing and picnicking. A small portion viewing, horseback riding, canoeing, camping, that are compatible with conservation. Some of purchased is open to the public for activities

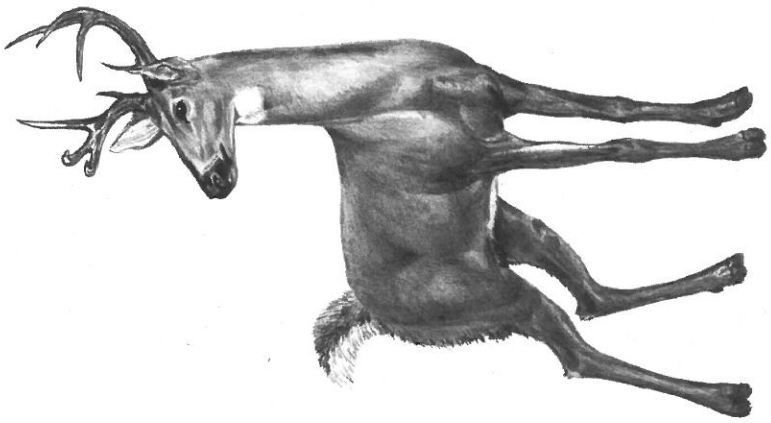
development.

environmental restoration and water resource Forever program, which had also funded 2000, land was purchased through the Florida established by the Legislature. Beginning in Our Rivers and Preservation 2000 programs

purchases has come from Florida's Save Over the years, most of the funding for land

wetlands and groundwater recharge areas. benefits for protecting floodplains, sensitive have been prioritized and evaluated based on enhancing or developing water resources in based on the potential for preserving, restoring,

## PUBLIC LAND



## REGIONAL PRESERVE AND PARK

# Hal Scott

## TRAIL GUIDE

## COMFORT AND SAFETY

Many trails offer no shade or shelter, so be prepared for sun, excessive heat or sudden thunderstorms. Make sure you have plenty of water, snacks, sunscreen and insect repellent.

Many District lands are wildlife management areas where hunting occurs. Please check for hunting dates and areas before using trails.

Although most District lands do not permit motorized vehicular access, you may occasionally encounter staff vehicles and equipment.


## CAMPING

Camping at designated campsites only. Campsites are first come, first served, up to four tent sites with no more than six per tent site unless designated as a group campsite (tent symbol with dots around it on the map). Group campsites are used by reservation only. Use the fire rings at the campsite; ground fires are prohibited at other locations. No campfires allowed during burn bans.

Water — Some campsites have a well with a pitcher pump, but the water is not tested for drinking. It is recommended that overnight campers carry four quarts of water per person for drinking.

Human field sanitation — Dig a hole a minimum of 6–8 inches deep, away from the campsite and water source, and cover with soil after use.

Animal and plant life are protected. Do not kill, trap or molest any mammal, bird, reptile or amphibian. Do not pick, cut, carve, break off limbs from, or mutilate any plant life. (Deadfall may be used for a campfire, but no construction of structures is allowed with deadfall.)



## TRAIL USE

The majority of lands owned and/or managed by the St. Johns River Water Management District use existing roads or fire lines, maintained primarily for land management activities, as trails. Maintenance activities (e.g., harrowing fire lines) will temporarily cause the surface of these areas to be uneven or to have unstable soils.

All trails are designated "multiple use" for hiking, bicycling and horseback riding unless otherwise noted. Multiuse trails will be marked with a 4-inch diamond, with double diamonds indicating a change in direction.

These trails are for the enjoyment of the public. Please be courteous to other trail users and use trail etiquette.

Plan ahead. Many of the trails are "back country trails" where you may not encounter another trail user or find shelter from the weather. Plan accordingly for your safety!



## TRAIL ETIQUETTE

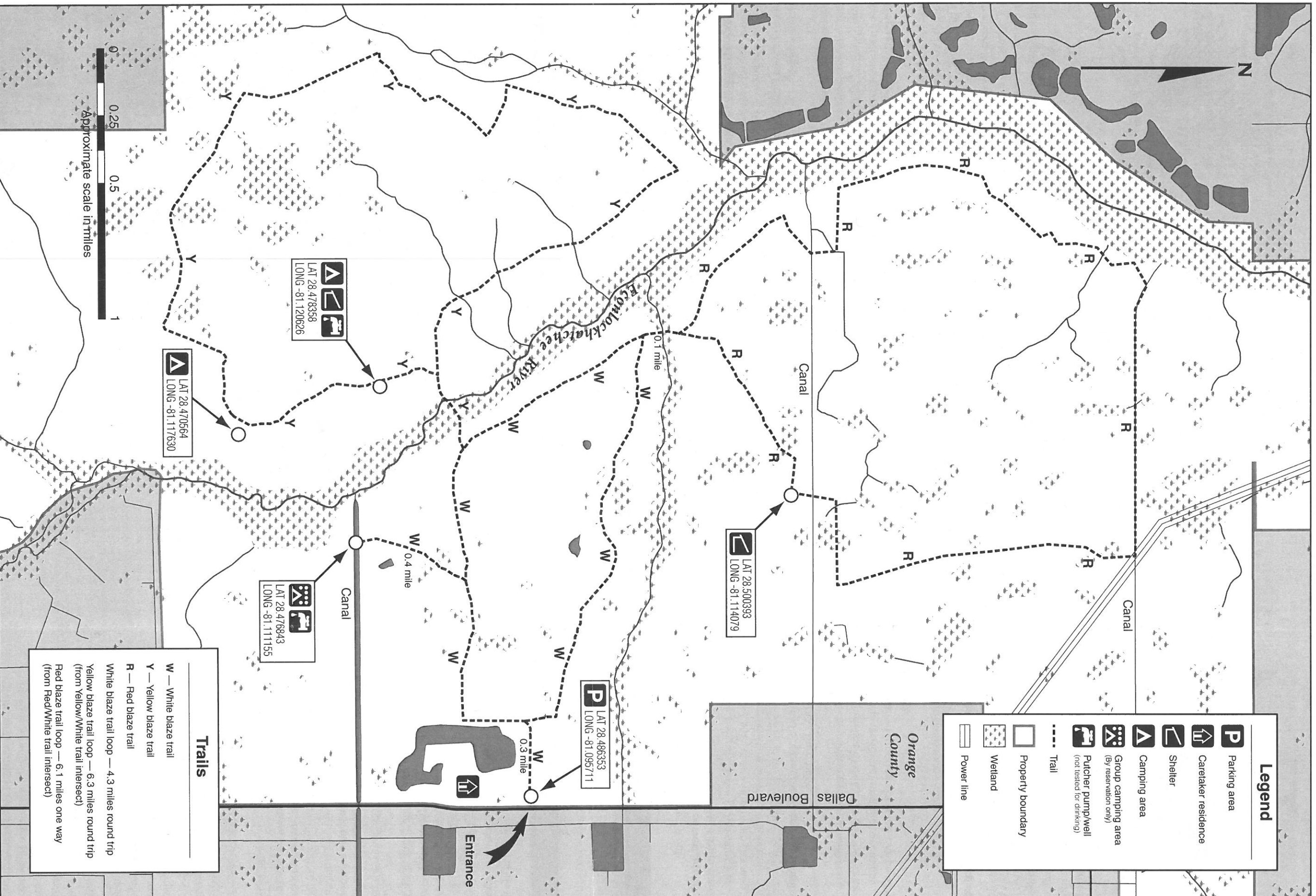
Hikers yield to equestrians, and bicyclists yield to both.

Let a horse and rider know of your presence (to avoid spooking horse or rider). Equestrian users, please ride single file in one track (in both directions) on two-track trails to leave the other track firm and stable for other users.

Keep pets on a leash.

Animal and plant life are protected. Do not kill, trap or molest any mammal, bird, reptile or amphibian. Do not pick, cut, carve, break off limbs from, or mutilate any plant life.

Pack it in, pack it out. Leave only the minimum trace of your travels on the trail and take only memories.



**Legend**

- Parking area
- Caretaker residence
- Shelter
- Camping area
- Group camping area (by reservation only)
- Pitcher pumpwell (not leased for drinking)
- Trail
- Property boundary
- Wetland
- Power line

**Trails**

- W — White blaze trail
- Y — Yellow blaze trail
- R — Red blaze trail
- White blaze trail loop — 4.3 miles round trip
- Yellow blaze trail loop — 6.3 miles round trip (from Yellow/White trail intersect)
- Red blaze trail loop — 6.1 miles one way (from Red/White trail intersect)



LAT 28.478358  
 LONG -81.120626

LAT 28.470564  
 LONG -81.117630

LAT 28.476843  
 LONG -81.111155

LAT 28.500393  
 LONG -81.114079

LAT 28.486353  
 LONG -81.095711



# Hal Scott Regional Preserve and Park Trail Map