
















Prairie Pines Preserve Trail Map June 2011



Legend

- | | | | |
|---|--|---|--|
|  | Ditch Crossing |  | Purple Trail- 0.5 miles |
|  | Equestrian/Pedestrian Designated Neighborhood Access |  | Orange Trail- 0.6 miles |
|  | Pedestrian - Walk Through Designated Neighborhood Access |  | Silver Trail- 0.3 miles |
|  | Prairie Pines Preserve Boundary |  | Lost Lane Connector- 0.3 miles |
|  | Service Road- No Public Use- authorized access only |  | Red Trail- 9.0 miles |
|  | Bike Trail- 3 mile round trip- primitive at grade |  | White Trail- 1.2 miles |
|  | Hiking Trail-ADA- NO HORSES- 0.5 miles |  | Yellow Trail- 2.9 miles |
| | |  | Horse/Hiking Trail-NO BIKES- 1.8 miles |